

### Legend

- 50% AP (Q2)
- 20% AP (Q5)
- 10% AP (Q10)
- 4% AP (Q25)
- 3.3% AP (Q30)
- 2% AP (Q50)
- 1.3% AP (Q75)
- 3.3% AP (Q30) + climate change
- 1% AP (Q100)
- 0.5% AP (Q200)
- 0.2% AP (Q500)
- 0.5% AP (Q200) + climate change
- 0.1% AP (Q1000)

Contains Ordnance Survey data © Crown copyright and database rights (2017) Ordnance Survey (100023423)



**JBA**  
consulting

Unit 2.1 Quantum Court  
Research Avenue South  
Henric West Research Park  
Edinburgh  
EH14 4AP  
United Kingdom

[www.jbaconsulting.co.uk](http://www.jbaconsulting.co.uk)

+44 (0)131 319 2940  
+44 (0)131 319 2944  
[info@jbaconsulting.co.uk](mailto:info@jbaconsulting.co.uk)



Other offices at Colwell, Doncaster, Dublin, Exeter, Glasgow, Haywards Heath, Isle of Man, Limerick, Newcastle upon Tyne, Newport, Peterborough, Saltair, Skipton, Tadcaster, Thirsk, Wokingford & Warrington

for

## SCOTTISH BORDERS COUNCIL

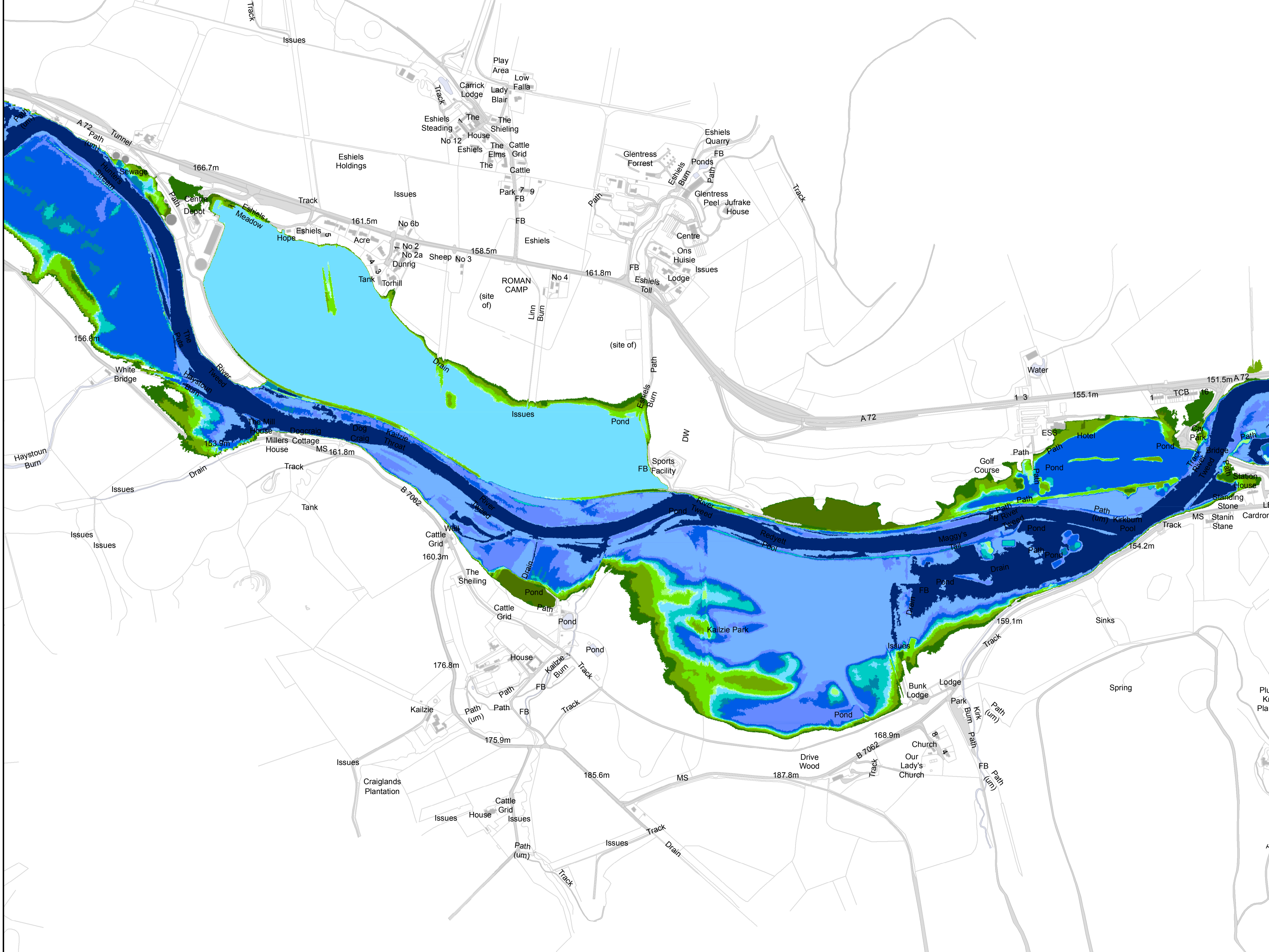
### River Tweed Fluvial Flood Map Do Minimum

This document is the property of Jeremy Benn Associates Ltd. It shall not be reproduced in whole or in part, nor disclosed to a third party, without the permission of Jeremy Benn Associates Ltd.

Scale: 1:5000	Drawn: T Fletcher	Nov '17
	Checked: A Pettit	Nov '17
	Approved: A Pettit	Nov '17
Digital File Name: AEM-JBAU-PB-00-AG-A-0017-Flood_Mapping_Tweed-S0-P01.01.MXD		
Drawing Number: DM Outlines	Sheet No.: 1 of 5	Status: S4
		Rev.: P01



Path (um)  
Janet's Brae



### Legend

- 50% AP (Q2)
- 20% AP (Q5)
- 10% AP (Q10)
- 4% AP (Q25)
- 3.3% AP (Q30)
- 2% AP (Q50)
- 1.3% AP (Q75)
- 3.3% AP (Q30) + climate change
- 1% AP (Q100)
- 0.5% AP (Q200)
- 0.2% AP (Q500)
- 0.5% AP (Q200) + climate change
- 0.1% AP (Q1000)

Contains Ordnance Survey data © Crown copyright and database rights (2017) Ordnance Survey (100023423)



Unit 2.1 Quantum Court  
Research Avenue South  
Heriot Watt Research Park  
Edinburgh  
EH14 4AP  
United Kingdom

www.jbaconsulting.co.uk  
+44 (0)131 319 2940  
+44 (0)131 319 2944  
info@jbaconsulting.co.uk



Other offices at Colerhill, Doncaster, Dublin, Exeter, Glasgow, Haywards Heath, Isle of Man, Limerick, Newcastle upon Tyne, Newport, Peterborough, Saltair, Skipton, Tadcaster, Thirsk, Wallingford & Warrington

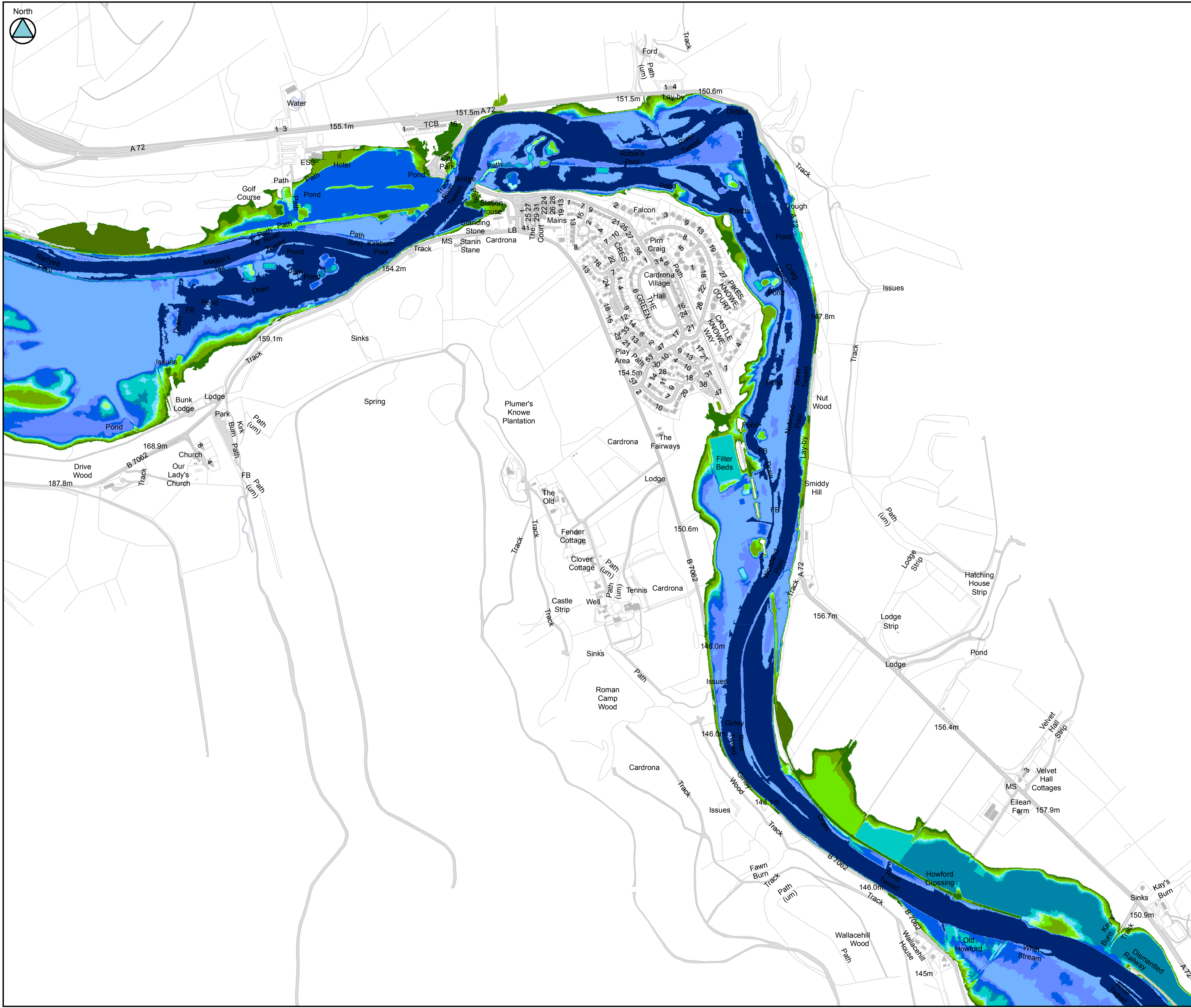
### SCOTTISH BORDERS COUNCIL

#### River Tweed Fluvial Flood Map Do Minimum

This document is the property of Jeremy Benn Associates Ltd. It shall not be reproduced in whole or in part, nor disclosed to a third party, without the permission of Jeremy Benn Associates Ltd.

Scale: 1:5000	Drawn: T Fletcher	Nov '17
	Checked: A Pettit	Nov '17
	Approved: A Pettit	Nov '17

Digital File Name: AEM-JBAU-PB-00-AG-A-0017-Flood_Mapping_Tweed-S0-P01.01.MXD			
Drawing Number: DM Outlines	Sheet No.: 2 of 5	Status: S4	Rev.: P01



**Legend**

- 50% AP (Q2)
- 20% AP (Q5)
- 10% AP (Q10)
- 4% AP (Q25)
- 3.3% AP (Q30)
- 2% AP (Q50)
- 1.3% AP (Q75)
- 3.3% AP (Q30) + climate change
- 1% AP (Q100)
- 0.5% AP (Q200)
- 0.2% AP (Q500)
- 0.5% AP (Q200) + climate change
- 0.1% AP (Q1000)

Contains Ordnance Survey data © Crown copyright and database rights (2017) Ordnance Survey (100023423)



Unit 2.1 Quantum Court  
Research Avenue South  
Heriot Watt Research Park  
Edinburgh  
EH14 4AP  
United Kingdom

[www.jbaconsulting.co.uk](http://www.jbaconsulting.co.uk)

+44 (0)131 319 2940  
+44 (0)131 319 2944  
info@jbaconsulting.co.uk



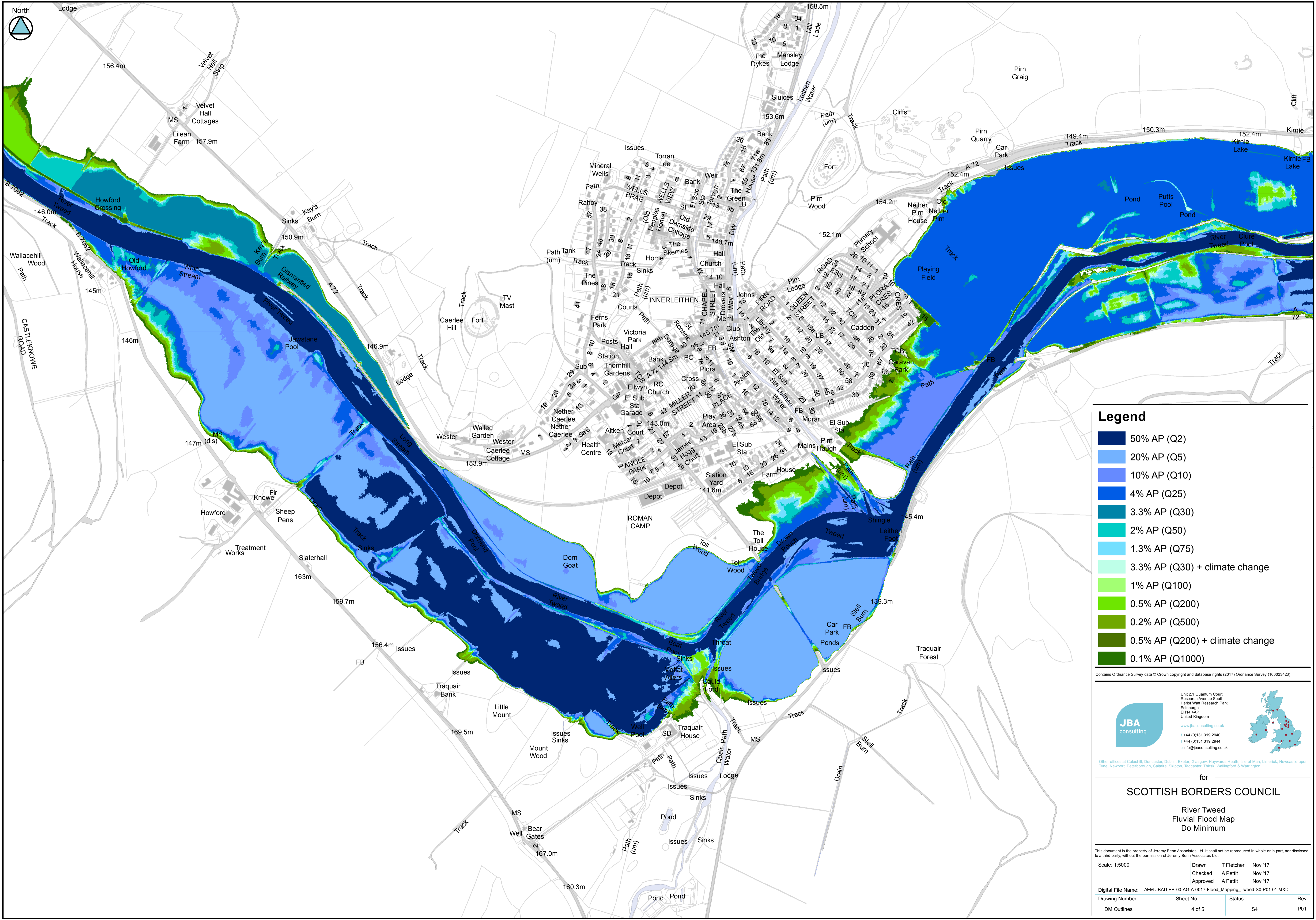
for

**SCOTTISH BORDERS COUNCIL**

**River Tweed  
Fluvial Flood Map  
Do Minimum**

This document is the property of Jeremy Benn Associates Ltd. It shall not be reproduced in whole or in part, nor disclosed to a third party, without the permission of Jeremy Benn Associates Ltd.

Scale: 1:5000		Drawn: T Fletcher	Nov '17
		Checked: A Pettit	Nov '17
		Approved: A Pettit	Nov '17
Digital File Name: AEM-JBAU-PB-00-AG-A-0017-Flood_Mapping_Tweed-SO-P01.01.MXD			
Drawing Number: DM Outlines	Sheet No.: 3 of 5	Status: S4	Rev.: P01



### Legend

- 50% AP (Q2)
- 20% AP (Q5)
- 10% AP (Q10)
- 4% AP (Q25)
- 3.3% AP (Q30)
- 2% AP (Q50)
- 1.3% AP (Q75)
- 3.3% AP (Q30) + climate change
- 1% AP (Q100)
- 0.5% AP (Q200)
- 0.2% AP (Q500)
- 0.5% AP (Q200) + climate change
- 0.1% AP (Q1000)

Contains Ordnance Survey data © Crown copyright and database rights (2017) Ordnance Survey (100023423)

Unit 2.1 Quantum Court  
Research Avenue South  
Heriot Watt Research Park  
Edinburgh  
EH14 4AP  
United Kingdom

www.jbaconsulting.co.uk

+44 (0)131 319 2940  
+44 (0)131 319 2944  
info@jbaconsulting.co.uk

Other offices at Colchester, Doncaster, Dublin, Exeter, Glasgow, Haywards Heath, Isle of Man, Limerick, Newcastle upon Tyne, Newport, Peterborough, Saltair, Skipton, Tadcaster, Thirsk, Wallingford & Warrington

for

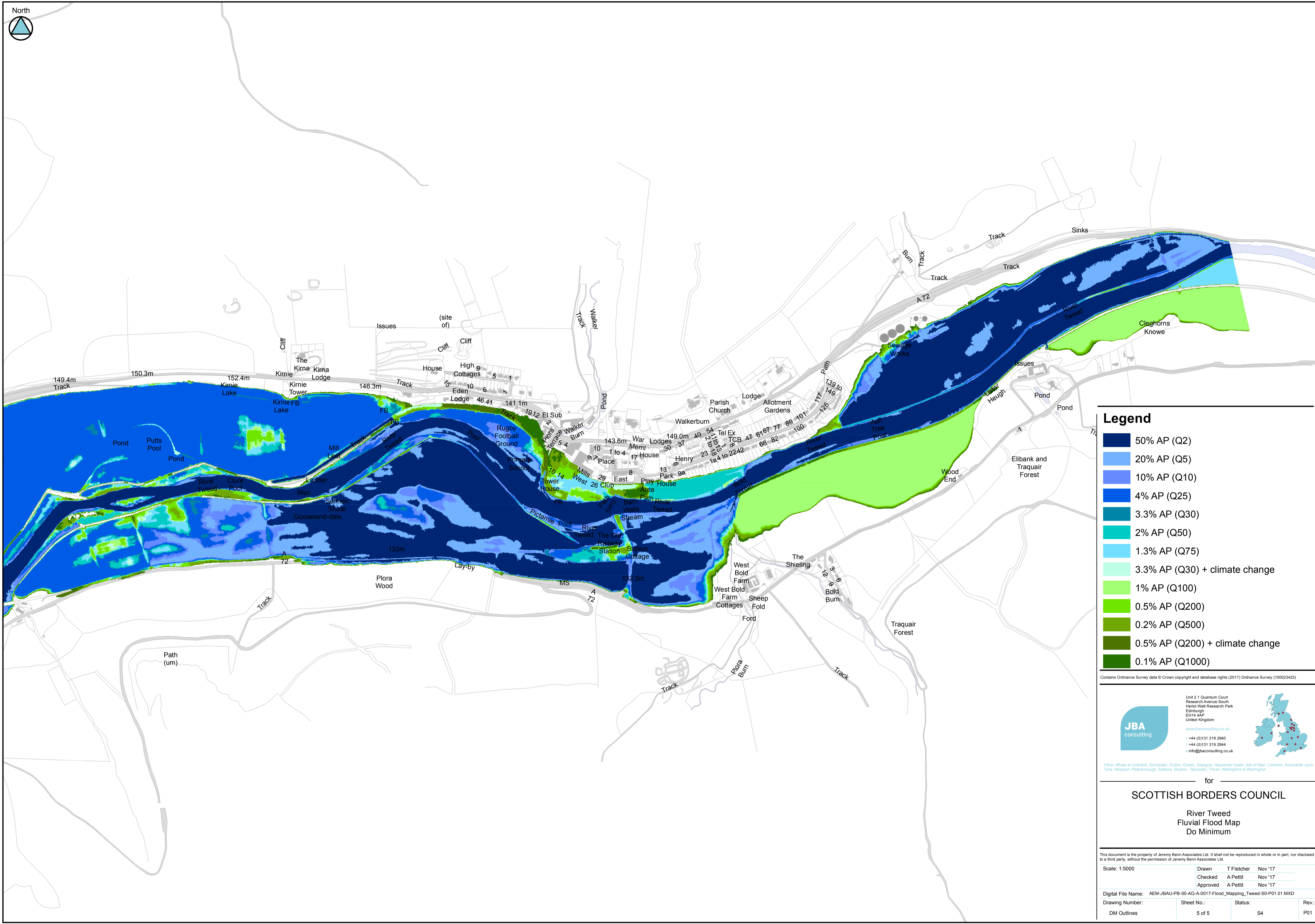
## SCOTTISH BORDERS COUNCIL

### River Tweed Fluvial Flood Map Do Minimum

This document is the property of Jeremy Benn Associates Ltd. It shall not be reproduced in whole or in part, nor disclosed to a third party, without the permission of Jeremy Benn Associates Ltd.

Scale: 1:5000	Drawn: T Fletcher	Nov '17
	Checked: A Pettit	Nov '17
	Approved: A Pettit	Nov '17
Digital File Name: AEM-JBAU-FB-00-AG-A-0017-Flood_Mapping_Tweed-So-P01.01.MXD		
Drawing Number: DM Outlines	Sheet No.: 4 of 5	Status: S4
		Rev.: P01

Original @ A1



### Legend

- 50% AP (Q2)
- 20% AP (Q5)
- 10% AP (Q10)
- 4% AP (Q25)
- 3.3% AP (Q30)
- 2% AP (Q50)
- 1.3% AP (Q75)
- 3.3% AP (Q30) + climate change
- 1% AP (Q100)
- 0.5% AP (Q200)
- 0.2% AP (Q500)
- 0.5% AP (Q200) + climate change
- 0.1% AP (Q1000)

Contains Ordnance Survey data © Crown copyright and database rights (2017) Ordnance Survey (100023423)



**JBA**  
consulting

Unit 2.1 Quantum Court  
Research Avenue South  
Heriot Watt Research Park  
Edinburgh  
EH14 4AP  
United Kingdom

[www.jbaconsulting.co.uk](http://www.jbaconsulting.co.uk)

+44 (0)131 319 2940  
+44 (0)131 319 2944  
[info@jbaconsulting.co.uk](mailto:info@jbaconsulting.co.uk)



Other offices at Colwell, Doncaster, Dublin, Exeter, Glasgow, Haywards Heath, Isle of Man, Limerick, Newcastle upon Tyne, Newport, Peterborough, Saltair, Skipton, Tadcaster, Thirsk, Wallingford & Warrington

for

## SCOTTISH BORDERS COUNCIL

### River Tweed Fluvial Flood Map Do Minimum

This document is the property of Jeremy Benn Associates Ltd. It shall not be reproduced in whole or in part, nor disclosed to a third party, without the permission of Jeremy Benn Associates Ltd.

Scale: 1:5000		Drawn	T Fletcher	Nov '17
		Checked	A Pettit	Nov '17
		Approved	A Pettit	Nov '17
Digital File Name: AEM-JBAU-PB-00-AG-A-0017-Flood_Mapping_Tweed-S0-P01.01.MXD				
Drawing Number:	Sheet No.:	Status:	Rev.:	
DM Outlines	5 of 5	S4	P01	